



Directions to **204 E Main St, Fremont, MI 49412**
46.9 mi – about **1 hour 8 mins**


Save trees. Go green!

Download Google Maps on your phone at google.com/gmm




 Grand Rapids, MI

1. Head **south** on **Division Ave N/US-131 BUS S** toward **Fulton St E** go 0.2 mi
total 0.2 mi

 2. Take the 3rd **right** onto **Oakes St SW/US-131 BUS S** go 0.4 mi
Continue to follow Oakes St SW total 0.5 mi
About 2 mins

 3. Take the ramp onto **US-131 N** go 3.6 mi
About 5 mins total 4.1 mi

 4. Take exit **89** on the **left** for **I-96/M-37** toward **Muskegon/Lansing** go 0.3 mi
total 4.4 mi

 5. Keep **left** at the fork to continue toward **Alpine Ave** go 0.3 mi
total 4.7 mi


 6. Keep **left** at the fork, follow signs for **M-37 N/Alpine Ave/Newaygo** and merge onto go 5.6 mi
Alpine Ave total 10.3 mi
About 8 mins


 7. Continue onto **M-37 N** go 12.8 mi
About 18 mins total 23.1 mi

 8. At the traffic circle, take the **1st** exit onto **M-37 N/Newaygo Rd** go 13.7 mi
Continue to follow M-37 N total 36.8 mi
About 19 mins

 9. Turn **left** at **Curve St** go 0.3 mi
About 1 min total 37.1 mi

 10. Continue onto **M-82 W/Fremont St** go 9.7 mi
Continue to follow M-82 W total 46.8 mi
About 12 mins

 11. Turn **left** at **E Main St** go 200 ft
Destination will be on the left total 46.9 mi
About 1 min

 204 E Main St, Fremont, MI 49412

These directions are for planning purposes only. You may find that construction projects, traffic, weather, or other events may cause conditions to differ from the map results, and you should plan your route accordingly. You must obey all signs or notices regarding your route.

Map data ©2010 Google

Directions weren't right? Please find your route on maps.google.com and click "Report a problem" at the bottom left.