










## Directions to Brooklyn Hwy

172 mi – about 3 hours 22 mins

State Championships

 204 E Main St, Fremont, MI 49412

- |   |  |                             |
|---|--|-----------------------------|
|    | 1. Head <b>east</b> on <b>M-82/E Main St</b> toward <b>N Stewart Ave</b><br>Continue to follow M-82<br>About 21 mins | go 10.1 mi<br>total 10.1 mi |
|    | 2. Turn <b>right</b> at <b>M-37/M-82/State Rd</b><br>Continue to follow M-37<br>About 22 mins                        | go 13.8 mi<br>total 23.9 mi |
|    | 3. Turn <b>left</b> at <b>Apple Ave/M 37/M-46</b><br>Continue to follow M 37<br>About 30 mins                        | go 18.1 mi<br>total 42.0 mi |
|    | 4. Slight <b>right</b> onto the ramp to <b>Kalamazoo/US-131 S/Grand Rapids</b>                                       | go 0.3 mi<br>total 42.3 mi  |
|    | 5. Merge onto <b>I-96 E</b><br>About 1 hour 6 mins   | go 75.8 mi<br>total 118 mi  |
|    | 6. Take exit <b>106A</b> to merge onto <b>US-127 S</b> toward <b>Jackson</b><br>About 26 mins                        | go 29.4 mi<br>total 148 mi  |
|    | 7. Take the exit onto <b>I-94 E</b> toward <b>Detroit</b><br>About 5 mins  | go 3.6 mi<br>total 151 mi   |
|  | 8. Take exit <b>142</b> to merge onto <b>US-127 S</b> toward <b>Hudson</b><br>About 15 mins                          | go 14.4 mi<br>total 166 mi  |
|  | 9. Turn <b>left</b> at <b>Vicary Rd</b><br>About 6 mins  | go 2.2 mi<br>total 168 mi   |
|   | 10. Continue on <b>Cement City Rd</b><br>About 3 mins  | go 1.2 mi<br>total 169 mi   |
|   | 11. Continue on <b>County Line Rd/Taylor Rd</b><br>About 6 mins  | go 2.5 mi<br>total 171 mi   |
|  | 12. Turn <b>right</b> at <b>Brooklyn Hwy</b><br>About 1 min  | go 0.5 mi<br>total 172 mi   |

 Brooklyn Hwy

These directions are for planning purposes only. You may find that construction projects, traffic, weather, or other events may cause conditions to differ from the map results, and you should plan your route accordingly. You must obey all signs or notices regarding your route.

Map data ©2009 , Maponics, Tele Atlas