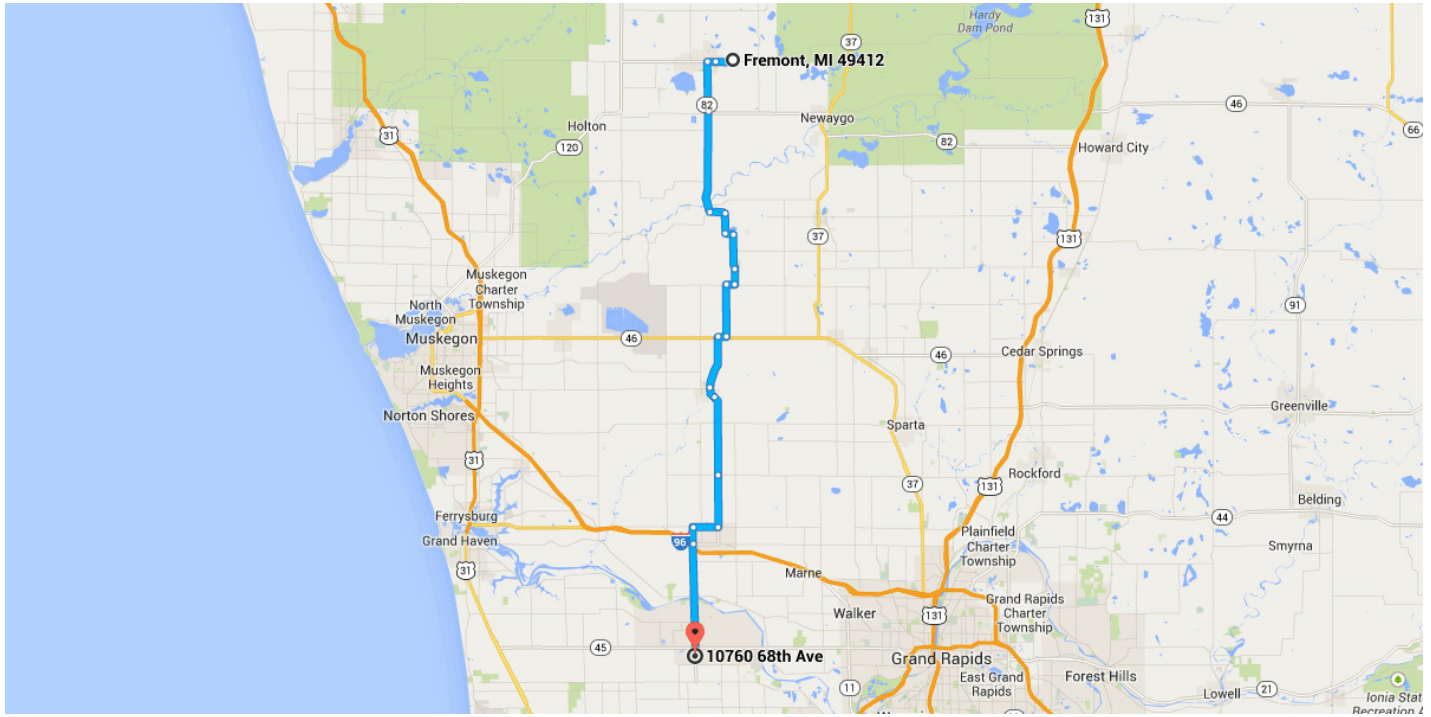


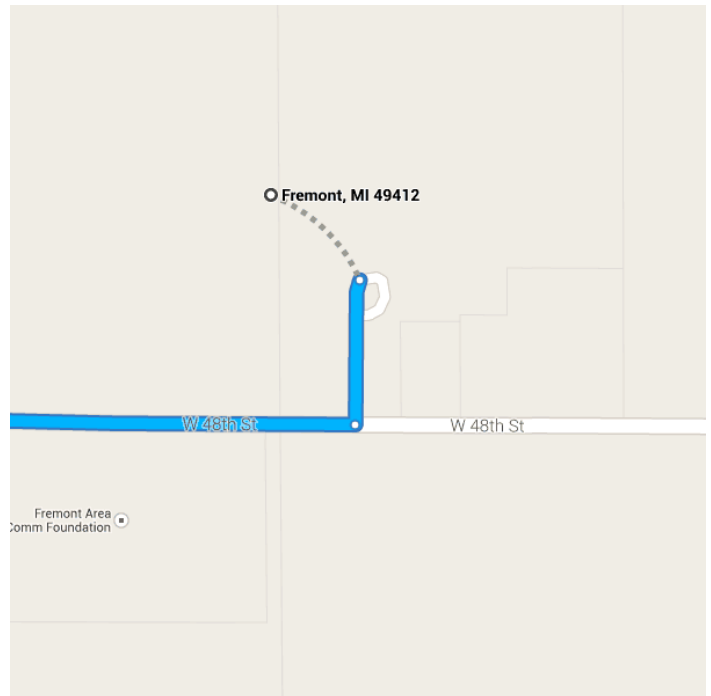


Directions from Fremont, MI 49412 to 10760 68th Ave



○ Fremont, MI 49412

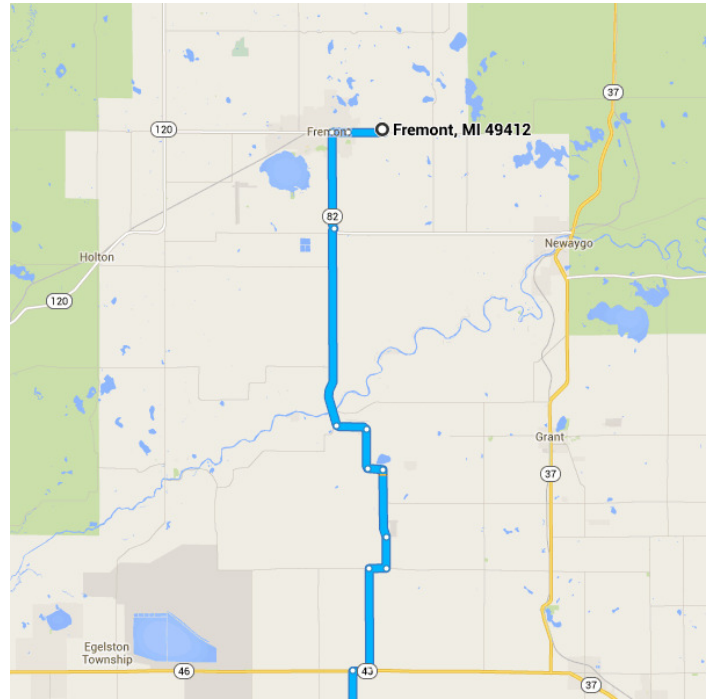
↑ Head south toward W 48th St
354 ft / 10 s



Take **M-82 E**, **S Warner Ave** and **Alger Rd** to **N Goebel Rd** in Moorland

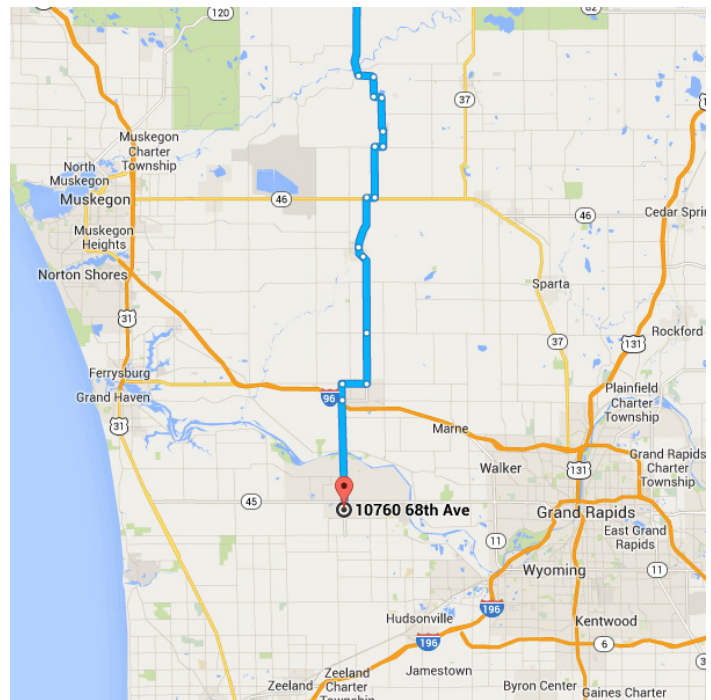
16.4 mi / 22 min

- 2. Turn **right** onto **W 48th St**
_____ 1.1 mi
- ↑ 3. Continue onto **E Main St**
_____ 0.5 mi
- 4. Turn **left** onto **M-82 E/S Stewart Ave**
 ⓘ Continue to follow M-82 E
_____ 2.9 mi
- 5. Turn **right** onto **S Warner Ave**
_____ 5.9 mi
- ↑ 6. Continue straight onto **W 118th St**
_____ 0.9 mi
- ↑ 7. Continue onto **Luce Ave**
_____ 1.2 mi
- ↑ 8. Continue straight onto **W 128th St**
_____ 0.5 mi
- 9. Turn **right** onto **Alger Rd**
_____ 2.0 mi
- ↑ 10. Continue onto **N Squires Rd**
_____ 0.9 mi
- 11. Turn **right** onto **Bailey Rd/E Co Rd B-35**
_____ 0.5 mi
- Take the 1st **left** onto **N Goebel Rd**
_____ 3.0 mi / 4 min



Take **S Slocum Rd, S Ravenna Rd and 56th Ave to 68th Ave S** in Allendale Charter Township

- _____ 21.0 mi / 27 min
- 13. Turn **right** onto **M-46 W**
_____ 0.5 mi
- 14. Take the 1st **left** onto **S Slocum Rd**
_____ 3.1 mi
- ↑ 15. Continue onto **Main St**
_____ 0.7 mi
- ↑ 16. Continue onto **S Ravenna Rd**
_____ 4.6 mi
- ↑ 17. Continue onto **56th Ave**
_____ 3.0 mi
- 18. Turn **right** onto **Cleveland St W**
_____ 1.5 mi
- 19. Turn **left** onto **68th Ave N**
_____ 1.0 mi



- 20. At the traffic circle, continue straight onto **68th Ave S**

 Destination will be on the left

6.6 mi

10760 68th Ave

Allendale, MI 49401

These directions are for planning purposes only. You may find that construction projects, traffic, weather, or other events may cause conditions to differ from the map results, and you should plan your route accordingly. You must obey all signs or notices regarding your route.

Map data ©2014 Google