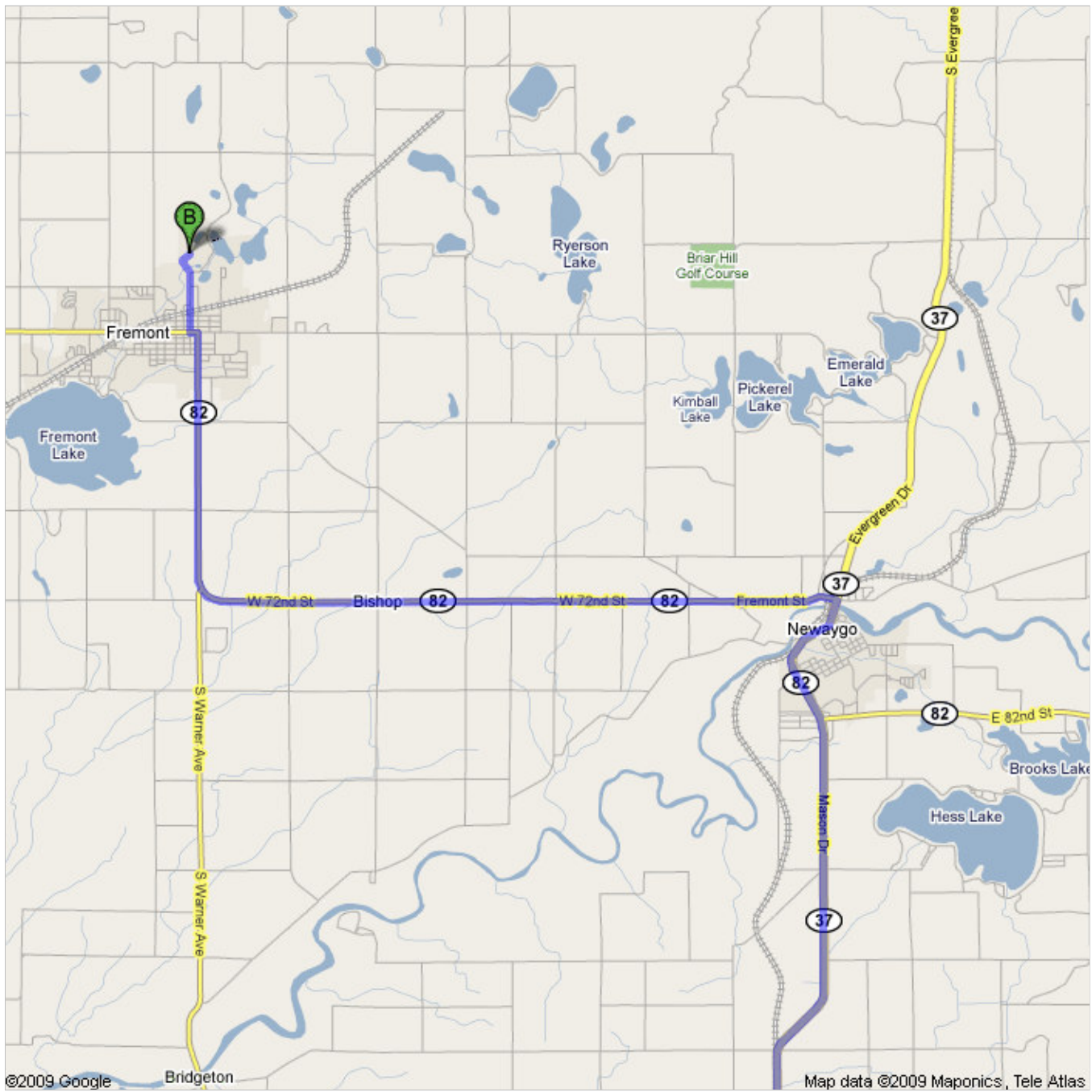

















Directions to Branstrom Dr


47.0 mi – about 1 hour 23 mins

Branstrom Park Cross Country Course



 Grand Rapids, MI

1. Head **west** on **Michigan St NW** toward **Ionia Ave NW** go 108 ft
total 108 ft
-  2. Turn **right** at **Ionia Ave NW** go 492 ft
total 0.1 mi
-  3. Merge onto **I-196 W** via the ramp on the **left** to **Holland** go 0.3 mi
total 0.4 mi
About 1 min
-  4. Take exit **77-77A** to merge onto **US-131 N** toward **Cadillac** go 2.7 mi
total 3.2 mi
About 3 mins
-  5. Take exit **89** on the **left** for **I-96** toward **Lansing/Muskegon/State Hwy 37** go 0.3 mi
total 3.5 mi
About 1 min
-  6. Keep **left** at the fork to continue toward **Alpine Ave/M-37** go 0.3 mi
total 3.8 mi
-  7. Keep **left** at the fork, follow signs for **Alpine Ave/State Hwy 37 N** go 0.3 mi
total 4.1 mi
-  8. Turn **right** at **Alpine Ave/M-37** go 18.0 mi
total 22.1 mi
Continue to follow M-37
About 29 mins
-  9. Slight **right** toward **M-37** go 0.1 mi
total 22.2 mi
-  10. Slight **right** at **M-37** go 13.7 mi
total 35.9 mi
About 21 mins
-  11. Turn **left** at **Croton Dr/Curve St/M-82** go 10.0 mi
total 45.9 mi
Continue to follow M-82
About 21 mins
-  12. Turn **left** at **M-82/E Main St** go 453 ft
total 46.0 mi
-  13. Turn **right** at **Darling Ave** go 0.6 mi
total 46.7 mi
About 2 mins
14. Continue on **Branstrom Dr** go 0.3 mi
total 47.0 mi
About 1 min

 Branstrom Dr

These directions are for planning purposes only. You may find that construction projects, traffic, weather, or other events may cause conditions to differ from the map results, and you should plan your route accordingly. You must obey all signs or notices regarding your route.

Map data ©2009 , Maponics, Tele Atlas