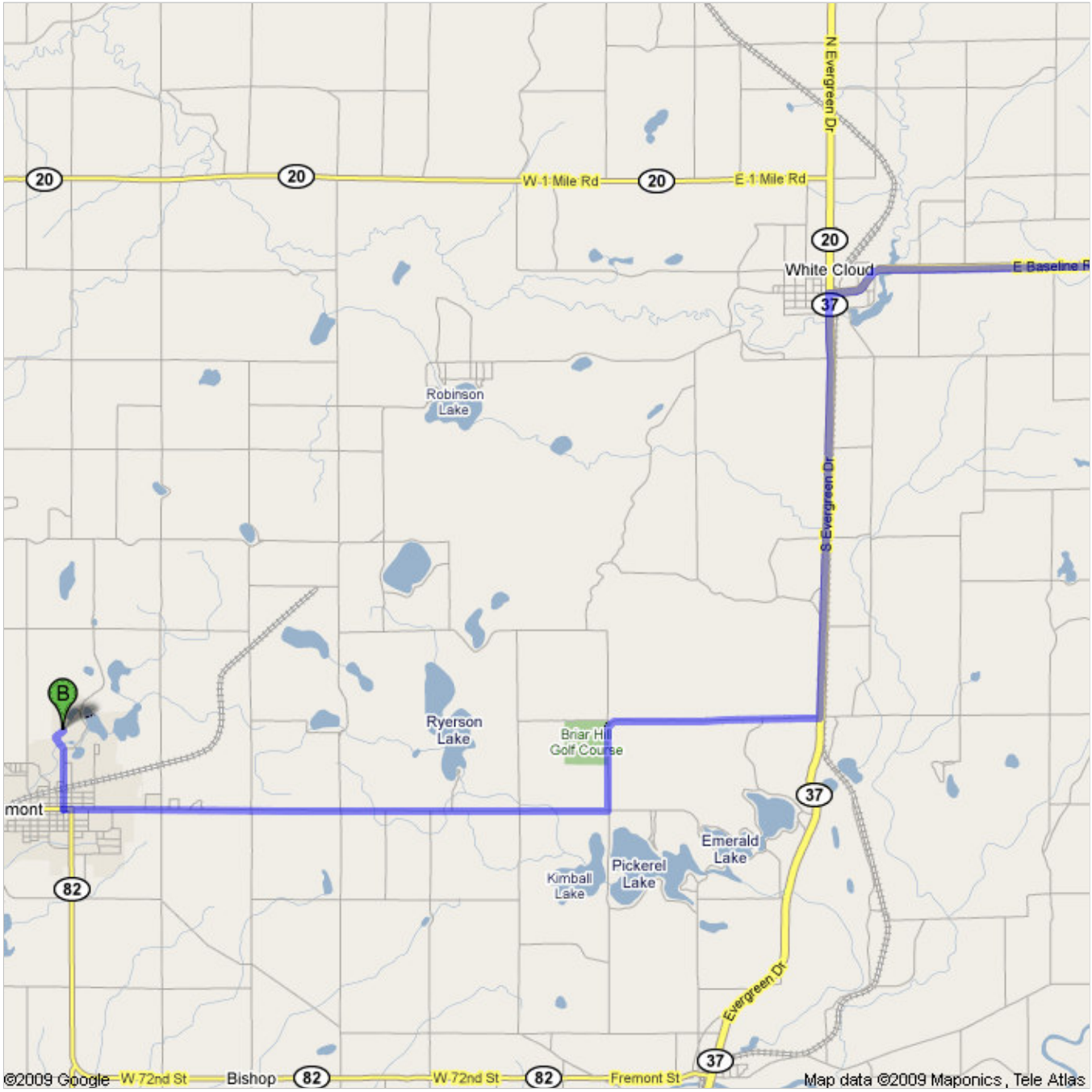











Directions to Branstrom Dr


41.5 mi – about 1 hour 14 mins

Branstrom Park Cross Country Course



 Big Rapids, MI

- | | | |
|---|---|-----------------------------|
|  | 1. Head south on Route 131/M-20/Northland Dr/S State St toward Mill St
About 1 min | go 0.7 mi
total 0.7 mi |
|  | 2. Turn right at 15 Mile Rd/M-20/Perry Ave
Continue to follow M-20
About 5 mins | go 1.9 mi
total 2.7 mi |
|  | 3. Merge onto US-131 S via the ramp to State Hwy 20 W
About 7 mins | go 7.4 mi
total 10.0 mi |
| | 4. Take exit 131 for State Hwy 20 W toward White Cloud
About 1 min | go 0.5 mi
total 10.5 mi |
|  | 5. Turn right at 8 Mile Rd/M-20 (signs for White Cloud)
Continue to follow M-20
About 25 mins | go 15.9 mi
total 26.5 mi |
|  | 6. Turn left at S Charles St/S Evergreen Dr/M-37
Continue to follow S Evergreen Dr/M-37
About 8 mins | go 4.7 mi
total 31.2 mi |
|  | 7. Turn right at E 40th St
About 6 mins | go 2.4 mi
total 33.5 mi |
|  | 8. Slight left at S Gordon Ave
About 2 mins | go 1.0 mi
total 34.5 mi |
|  | 9. Slight right at W 48th St
About 14 mins | go 5.3 mi
total 39.8 mi |
| | 10. Continue on E Main St
About 2 mins | go 0.7 mi
total 40.6 mi |
|  | 11. Turn right at Darling Ave
About 2 mins | go 0.6 mi
total 41.2 mi |
| | 12. Continue on Branstrom Dr
About 1 min | go 0.3 mi
total 41.5 mi |

 Branstrom Dr

These directions are for planning purposes only. You may find that construction projects, traffic, weather, or other events may cause conditions to differ from the map results, and you should plan your route accordingly. You must obey all signs or notices regarding your route.

Map data ©2009 , Maponics, Tele Atlas