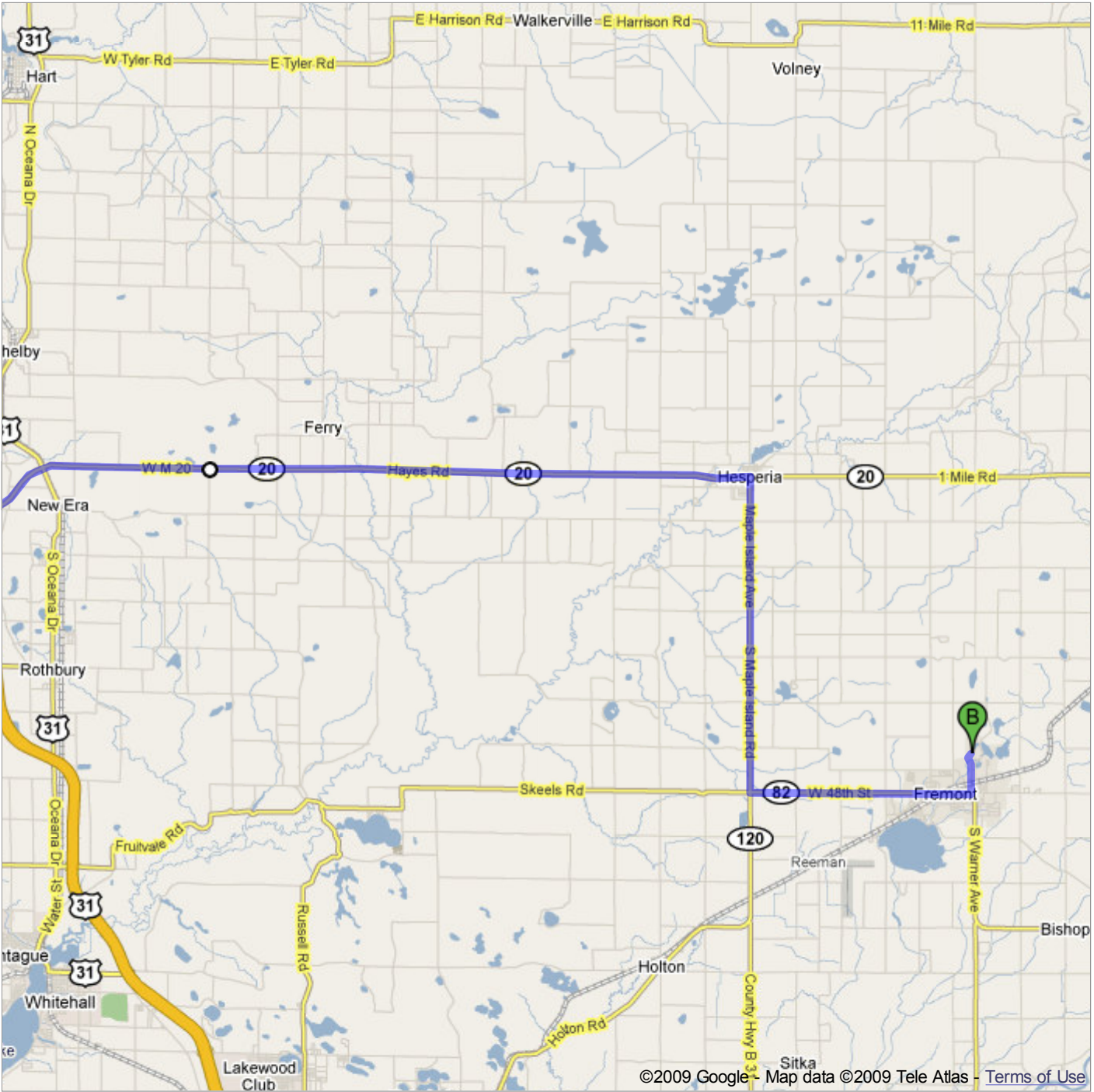










Directions to Branstrom Dr 63.4 mi – about 1 hour 37 mins

Save trees. Go green!
 Download Google Maps on your phone at google.com/gmm

 Ludington, MI

- | | | |
|---|--|-----------------------------|
|  | 1. Head east on E Ludington Ave/US-10 toward S Madison St Continue to follow US-10 About 4 mins | go 2.6 mi total 2.6 mi |
|  | 2. Turn right at US-31 S (signs for US-31/Muskegon) About 26 mins | go 29.4 mi total 31.9 mi |
| | 3. Take the MI-20 exit toward New Era About 1 min | go 0.4 mi total 32.4 mi |
|  | 4. Turn left at W M 20/MI-20 (signs for New Era) Continue to follow MI-20 About 38 mins | go 18.2 mi total 50.6 mi |
|  | 5. Turn right at S Division St About 1 min | go 0.5 mi total 51.1 mi |
| | 6. Continue on Maple Island Ave About 13 mins | go 6.5 mi total 57.5 mi |
|  | 7. Turn left at W 48th St/MI-82 Continue to follow MI-82 About 10 mins | go 4.9 mi total 62.5 mi |
|  | 8. Turn left at Darling Ave About 3 mins | go 0.6 mi total 63.1 mi |
| | 9. Continue on Branstrom Dr About 1 min | go 0.3 mi total 63.4 mi |

 Branstrom Dr

These directions are for planning purposes only. You may find that construction projects, traffic, weather, or other events may cause conditions to differ from the map results, and you should plan your route accordingly. You must obey all signs or notices regarding your route.

Map data ©2009 , Tele Atlas