
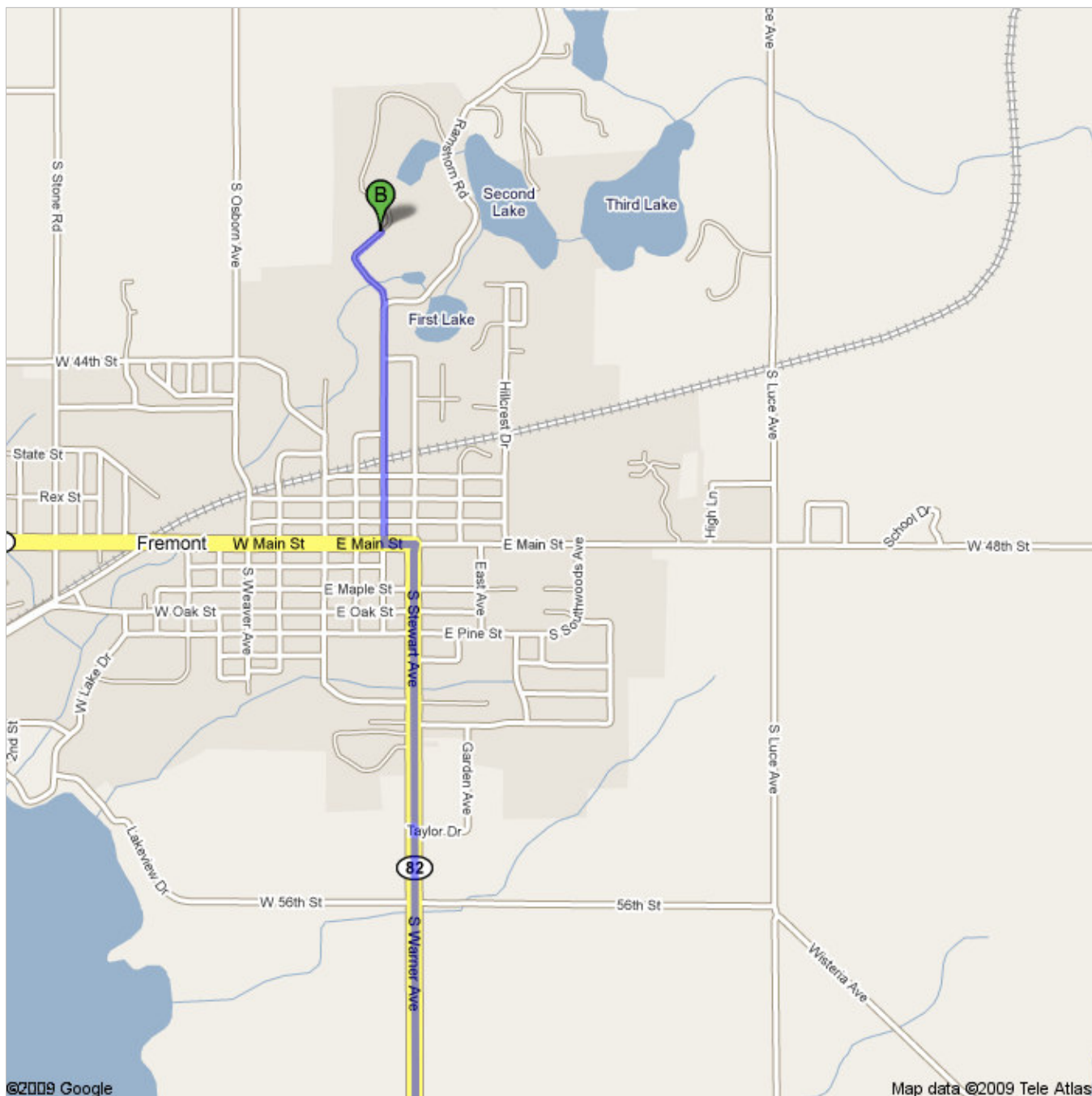










**Directions to Branstrom Dr**  
11.4 mi – about 25 mins

**Save trees. Go green!**  
 Download Google Maps on your phone at [google.com/gmm](http://google.com/gmm) 



 Newwaygo, MI

- 
- |  |                             |
|--|-----------------------------|
|  1. Head <b>northeast</b> on <b>MI-37/MI-82/State Rd</b> toward <b>Quarterline St</b>       | go 0.4 mi<br>total 0.4 mi   |
|  2. Turn <b>left</b> at <b>Croton Dr/MI-82</b><br>Continue to follow MI-82<br>About 21 mins | go 10.0 mi<br>total 10.4 mi |
|  3. Turn <b>left</b> at <b>E Main St/MI-82</b>  | go 453 ft<br>total 10.5 mi  |
|  4. Turn <b>right</b> at <b>Darling Ave</b><br>About 2 mins                                 | go 0.6 mi<br>total 11.1 mi  |
| 5. Continue on <b>Branstrom Dr</b><br>About 1 min  | go 0.3 mi<br>total 11.4 mi  |

 Branstrom Dr

---

These directions are for planning purposes only. You may find that construction projects, traffic, weather, or other events may cause conditions to differ from the map results, and you should plan your route accordingly. You must obey all signs or notices regarding your route.

Map data ©2009 , Tele Atlas