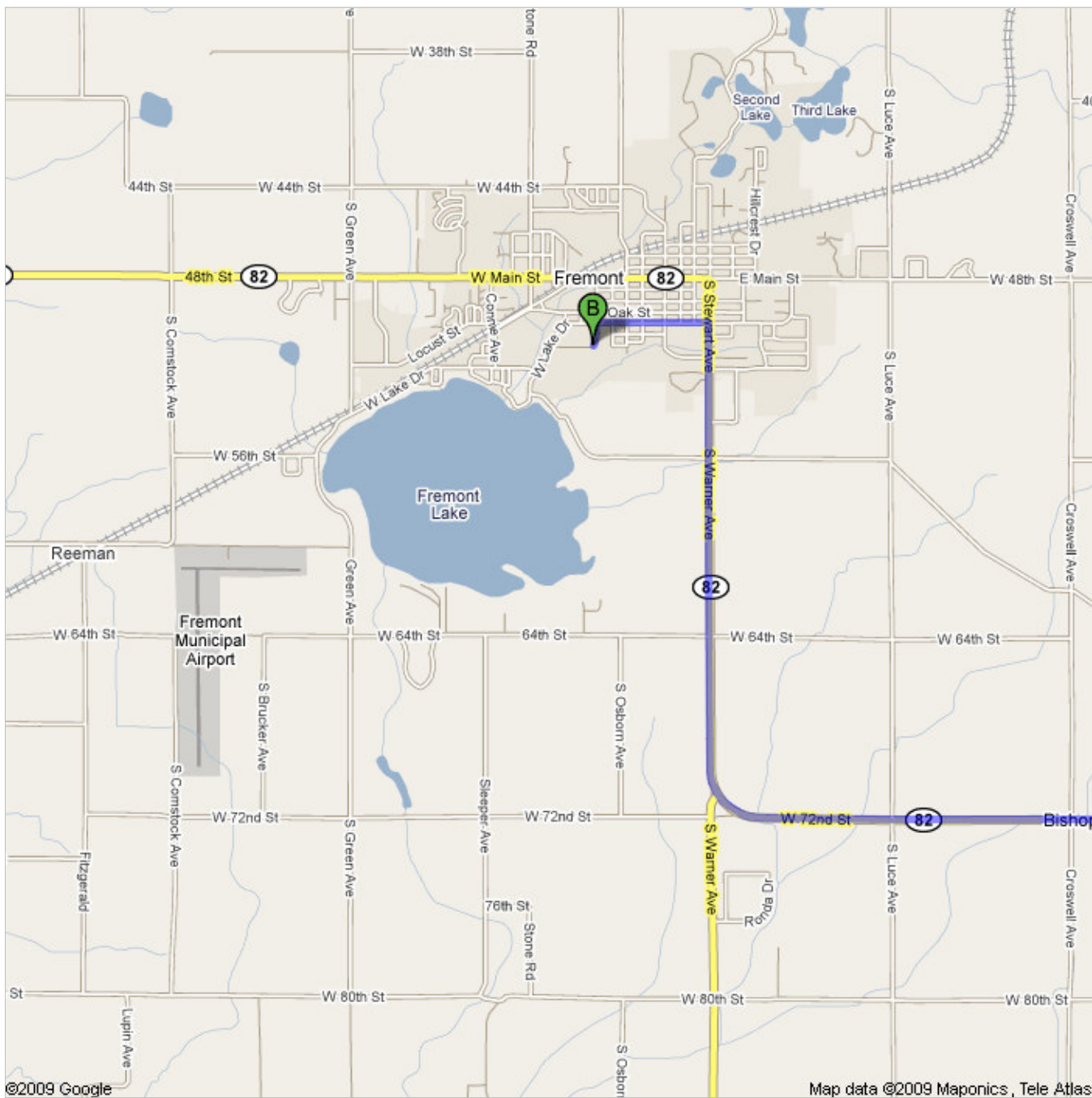

















Directions to Gerber Ave


46.4 mi – about 1 hour 22 mins

Fremont Middle School



 Grand Rapids, MI

1. Head **west** on **Michigan St NW** toward **Ionia Ave NW** go 108 ft
total 108 ft
-  2. Turn **right** at **Ionia Ave NW** go 492 ft
total 0.1 mi
-  3. Merge onto **I-196 W** via the ramp on the **left** to **Holland** go 0.3 mi
total 0.4 mi
About 1 min
-  4. Take exit **77-77A** to merge onto **US-131 N** toward **Cadillac** go 2.7 mi
total 3.2 mi
About 3 mins
-  5. Take exit **89** on the **left** for **I-96** toward **Lansing/Muskegon/State Hwy 37** go 0.3 mi
total 3.5 mi
About 1 min
-  6. Keep **left** at the fork to continue toward **Alpine Ave/M-37** go 0.3 mi
total 3.8 mi
-  7. Keep **left** at the fork, follow signs for **Alpine Ave/State Hwy 37 N** go 0.3 mi
total 4.1 mi
-  8. Turn **right** at **Alpine Ave/M-37** go 18.0 mi
total 22.1 mi
Continue to follow M-37
About 29 mins
-  9. Slight **right** toward **M-37** go 0.1 mi
total 22.2 mi
-  10. Slight **right** at **M-37** go 13.7 mi
total 35.9 mi
About 21 mins
-  11. Turn **left** at **Croton Dr/Curve St/M-82** go 9.8 mi
total 45.7 mi
Continue to follow M-82
About 21 mins
-  12. Turn **left** at **E Pine St** go 0.6 mi
total 46.3 mi
About 3 mins
-  13. Turn **left** at **Gerber Ave** go 0.1 mi
total 46.4 mi
Destination will be on the left

 Gerber Ave

These directions are for planning purposes only. You may find that construction projects, traffic, weather, or other events may cause conditions to differ from the map results, and you should plan your route accordingly. You must obey all signs or notices regarding your route.

Map data ©2009 , Maponics, Tele Atlas