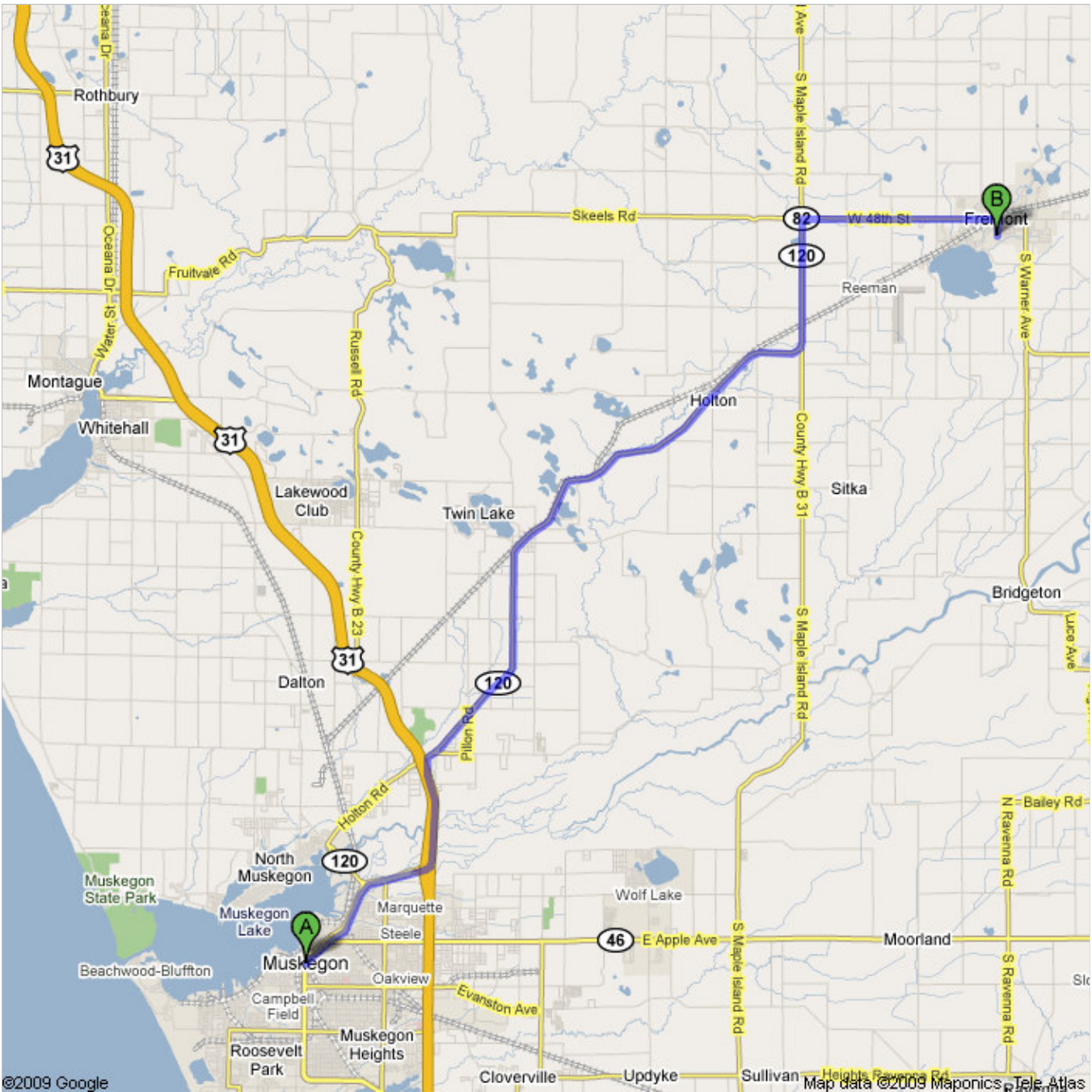











Directions to Gerber Ave


27.6 mi – about 54 mins

Save trees. Go green!
Download Google Maps on your phone at google.com/gmm



 Muskegon, MI

-  1. Head **north** on **Route 31/W Muskegon Ave** toward **9th St**
Continue to follow Route 31
About 6 mins
go 3.3 mi
total 3.3 mi
-  2. Take the ramp onto **US-31 N**
About 3 mins
go 2.6 mi
total 5.9 mi
3. Take the exit toward **Holton Rd/M-120**
go 0.4 mi
total 6.2 mi
-  4. Turn **right** at **Holton Rd/M-120**
Continue to follow M-120
About 34 mins
go 16.6 mi
total 22.9 mi
-  5. Turn **right** at **W 48th St/M-82**
Continue to follow M-82
About 9 mins
go 4.4 mi
total 27.2 mi
-  6. Turn **right** at **Gerber Ave**
About 2 mins
go 0.4 mi
total 27.6 mi

 Gerber Ave

These directions are for planning purposes only. You may find that construction projects, traffic, weather, or other events may cause conditions to differ from the map results, and you should plan your route accordingly. You must obey all signs or notices regarding your route.

Map data ©2009 , Maponics, Tele Atlas