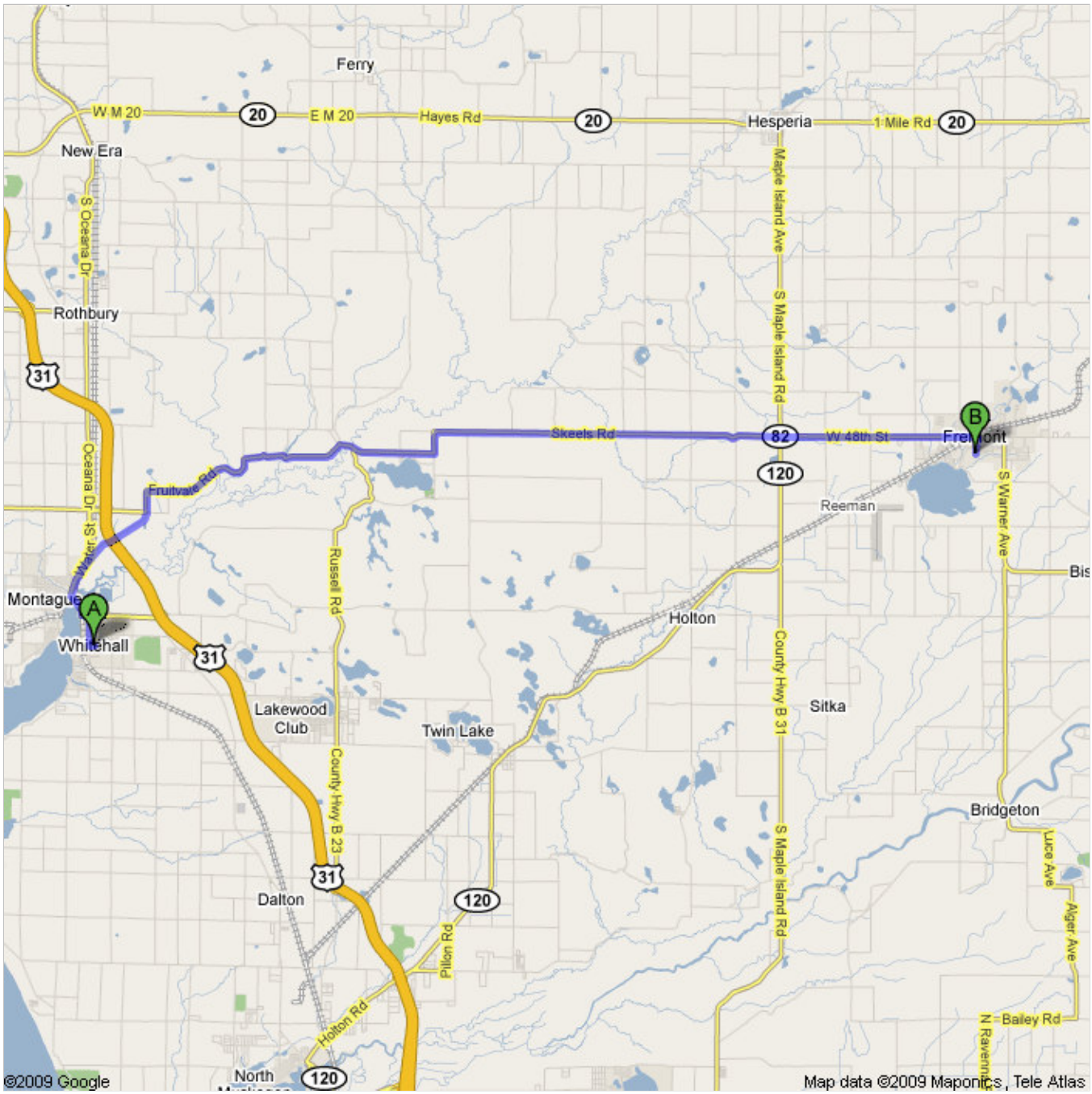





### Directions to Gerber Ave

24.6 mi – about 55 mins

**Save trees. Go green!**  
 Download Google Maps on your phone at [google.com/gmm](http://google.com/gmm)

 Whitehall, MI

1. Head **west** on **E Lewis St** toward **S Division St**

go 440 ft  
total 440 ft
-  2. Turn **right** at **S Division St**  
About 3 mins
 

go 0.7 mi  
total 0.7 mi
-  3. Turn **left** at **Route 31/W Colby St/N Whitehall Rd**  
Continue to follow Route 31  
About 4 mins
 

go 1.4 mi  
total 2.2 mi
-  4. Turn **right** at **Walsh Rd**  
About 5 mins
 

go 1.9 mi  
total 4.1 mi
5. Continue straight onto **W Fruitvale Rd**

go 3.1 mi  
total 7.2 mi
-  6. Slight **right** at **Fruitvale Rd**  
About 10 mins
 

go 4.5 mi  
total 11.6 mi
-  7. Turn **left** at **Nichols Rd**  
About 1 min
 


go 0.4 mi  
total 12.0 mi
-  8. Slight **right** to stay on **Nichols Rd**

go 0.1 mi  
total 12.2 mi
-  9. Slight **right** at **Skeels Rd**  
About 16 mins
 

go 7.7 mi  
total 19.8 mi
-  10. Continue on **W 48th St/M-82**  
Continue to follow M-82  
About 9 mins
 

go 4.4 mi  
total 24.2 mi
-  11. Turn **right** at **Gerber Ave**  
About 2 mins
 

go 0.4 mi  
total 24.6 mi

 Gerber Ave

These directions are for planning purposes only. You may find that construction projects, traffic, weather, or other events may cause conditions to differ from the map results, and you should plan your route accordingly. You must obey all signs or notices regarding your route.

Map data ©2009 , Maponics, Tele Atlas